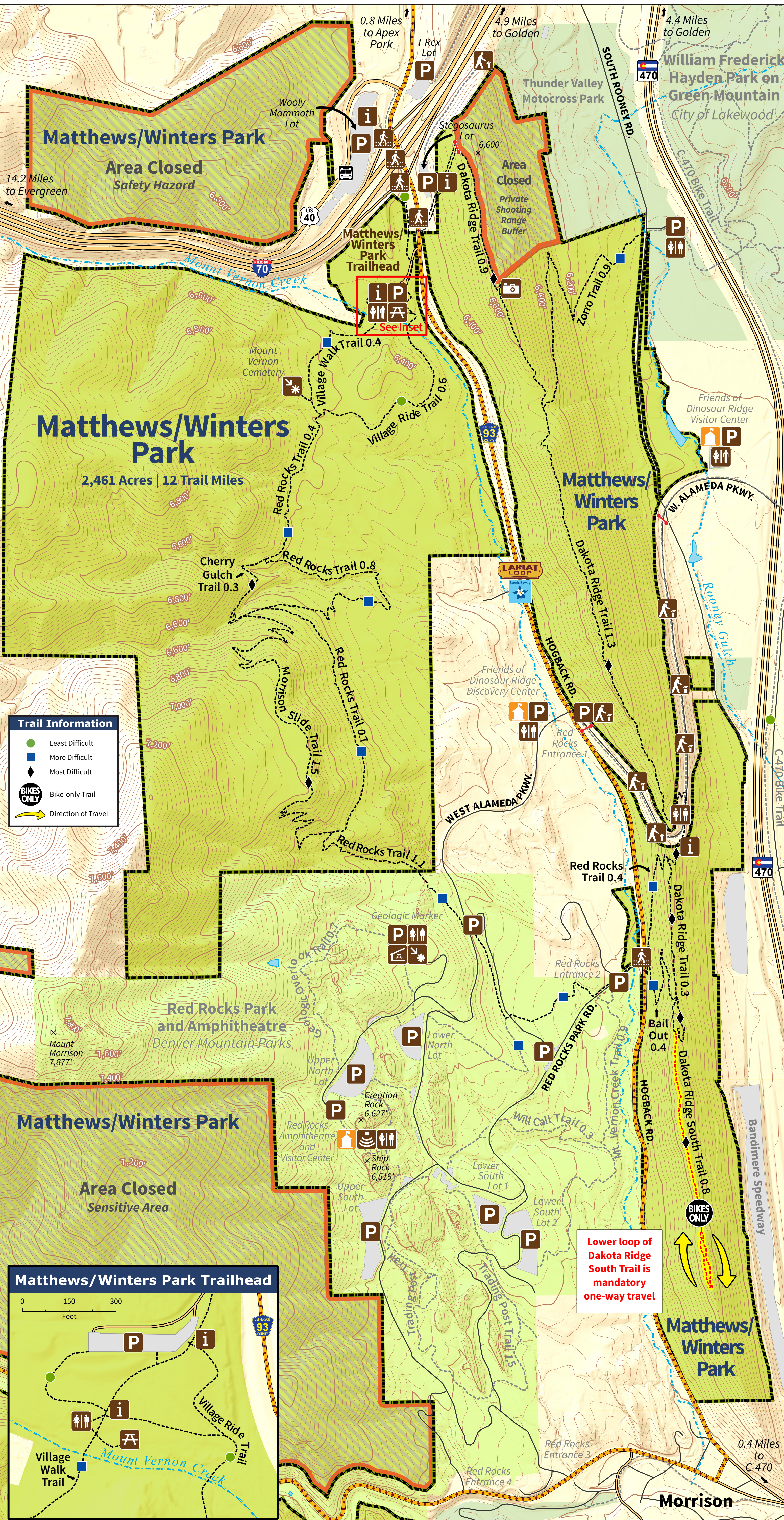


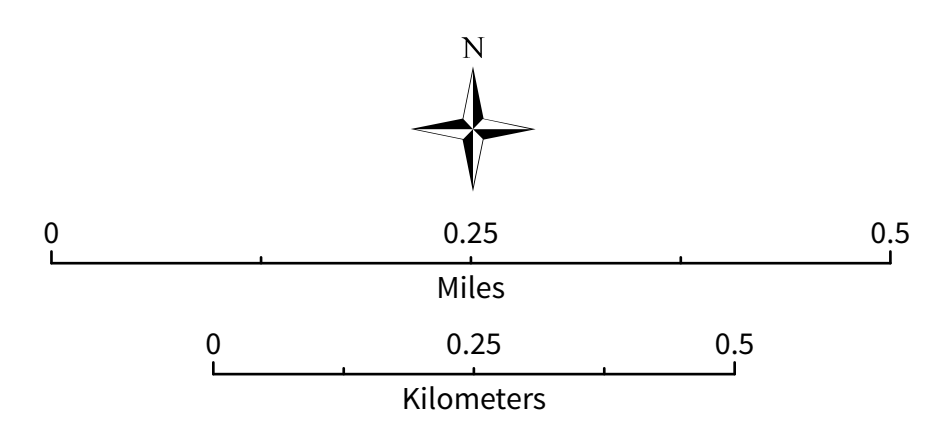
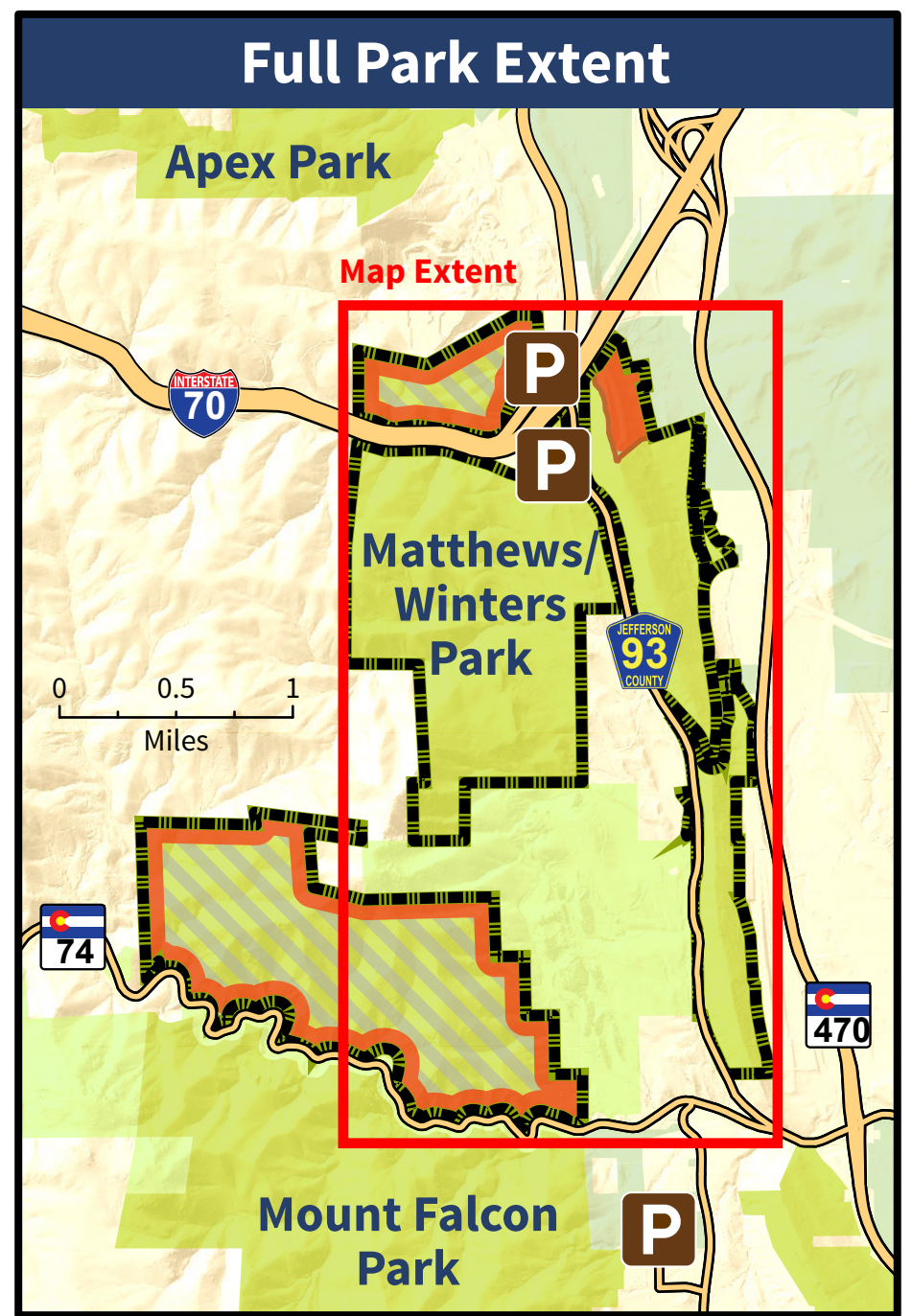
MATTHEWS/WINTERS PARK



- Visitor/Education Center
- Information
- Parking
- Restroom
- Interpretive Sign
- Picnic Area
- Picnic Shelter
- Scenic View
- Outdoor Classroom/Amphitheater
- Crosswalk
- Point of Interest
- Locked Gate
- RTD Bus Stop
- Jeffco Open Space Shared-use Trail (Trail Mileage, Junction to Junction)
- Bike-only Trail*
- Non-Jeffco Open Space Trail
- National Scenic Byway
- Major or Park Access Road
- Local Road
- Contour Line (25' Interval)
- Contour Line (200' Interval)
- Stream or River
- Waterbody
- Jeffco Open Space
- Denver Mountain Parks
- Other Park or Open Space
- Area Closed**

Trail Information

- Least Difficult
- More Difficult
- Most Difficult
- Bike-only Trail
- Direction of Travel



Scale is 1:7,250 when printed at 22"x34"
Last Revised 9/12/2019



In case of an emergency, call 911
Report active violations to Jeffco Dispatch at 303.980.7300

*The Dakota Ridge South Trail is designated bike only. Hikers and horses are prohibited on this trail.
**Closed areas are for visitor safety and/or resource protection.

More Information: jeffco.us/open-space 303.271.5925
Map Sources: jeffco.us/open-space/system-map

